


VINTAGE SIGNS – MAPS – CHARTS

WEATHERCYCLER WEATHER SYSTEMS CHART




A durable 8-1/2" x 11" slide chart that uniquely displays map views and vertical cross sections through Highs, Lows, and fronts -- the broad-scale systems and features that dominate our weather. Sky views and changes in temperature and pressure complete the comprehensive chart depictions. By simply pulling the chart insert, the weather systems are put into their typical movements from west to east. Weather changes are shown for your location as the weather systems pass by. Accompanying four-page instruction booklet describes the basic causes of weather and explains step-by-step how to use The WeatherCycler..... P/N 13-29949

VFR WALL PLANNING CHART



U.S. VFR Wall Planning Chart is designed for VFR preflight planning and provides aeronautical and topographic information of the conterminous U.S. The aeronautical information includes airports, radio aids to navigation, Class B airspace and special use airspace. The topographic information includes city tint, populated places, principal roads, drainage patterns and shaded relief. This chart, 59x36 inches flat, is updated annually. P/N 13-14786

CANADA FLIGHT SUPPLEMENT IFR CHART




The Canada Flight Supplement is a joint civil/military publication. It contains information on Canadian and North Atlantic aerodromes and is used as a reference for the planning and safe conduct of air operations.

Features:

- General: Tables, legends and associated information pertinent to interpretation of the supplement
- Aerodrome Directory
- Planning
- Radio Navigation and Communications
- Military: Flight procedures and data,

including sections on procedures for flight in the USA, North Atlantic and Alaska, air/ground communications and military training routes/areas. • Emergency procedures. • The Canada Flight Supplement, measuring 5 1/4 by 8 1/4 inches, is available in English or a bilingual format. Data for the province of Quebec and the National Capital Region are presented in French in the bilingual edition.

English Version P/N 13-04424
Bilingual Version..... P/N 13-04550 **\$22.95**



TRI GUIDE THE COMPANION TO ELECTRONIC CHART NAVIGATION

Howie Keefe's Tri Guide is the perfect companion to Electronic Chart Navigation. This guide addresses: • Planning • Diversion • Orientation • Airport & VOR Decode (ID to Name) Plus Contact Frequency • Reservation Numbers and even Hotel & Motel Numbers • For use in U.S. Mainland Airspace. P/N 13-12653



FULL-COLOR CLOUD CHART

"Clouds: A Guide to the Sky" shows full-color photos of 30 different cloud formations, (with descriptions) and the weather associated with each. 25" x 37" on heavy stock. A beautiful photographic documentation of cloud formations and what those formations mean in terms of weather prediction. This colorful poster makes a perfect wall hanging for reference throughout the year or use when presenting weather concepts to students. The base of the chart provides additional detailed weather information. P/N 13-14758


3-D AERONAUTICAL CHARTS



The precisely molded 3D shape allows pilots to see and feel the terrain shape and clearly understand how it relates to the airspace and flight. Pilots will value referencing this chart for flight planning, training, and as a general conversation piece, whether hung on a wall of an office, hangar, or home. This chart is made with a digital inkjet printing process on a rigid plastic film, which is then molded to a precise terrain model.

- | | | |
|-----------------------------|--------------|----------|
| Los Angeles..... | P/N 13-09595 | |
| Southern Sierra Nevada..... | P/N 13-09597 | |
| San Francisco / Tahoe..... | P/N 13-09596 | |
| Denver..... | P/N 13-10006 | |
| Portland..... | P/N | 13-11714 |
| Seattle..... | P/N 13-11713 | |

PS



Homebuilders HEADQUARTERS SINCE 1965 WITH PROP LOGO

This Homebuilders Headquarters since 1965 prop logo vintage metal sign is made in the United States using 24 gauge American steel and a process known as sublimation, where the image is baked into a powder coating for a durable and long lasting finish. A vintaging process is then preformed by hand to give this sign an aged look and feel. The edges of this sign are rounded for extra rigidity and the corners are drilled and riveted for easy hanging. Vintage Sign. 11.5" x 17.5".....P/N 13-17902



I'D RATHER BE SHOPPING AT AIRCRAFT SPRUCE TREE LOGO

This I'd rather be shopping at Aircraft Spruce tree logo vintage metal sign is made in the United States using 24 gauge American steel and a process known as sublimation, where the image is baked into a powder coating for a durable and long lasting finish. A vintaging process is then preformed by hand to give this sign an aged look and feel. The edges of this sign are rounded for extra rigidity and the corners are drilled and riveted for easy hanging. Vintage Sign. 11.5" x 17.5".....P/N 13-17908